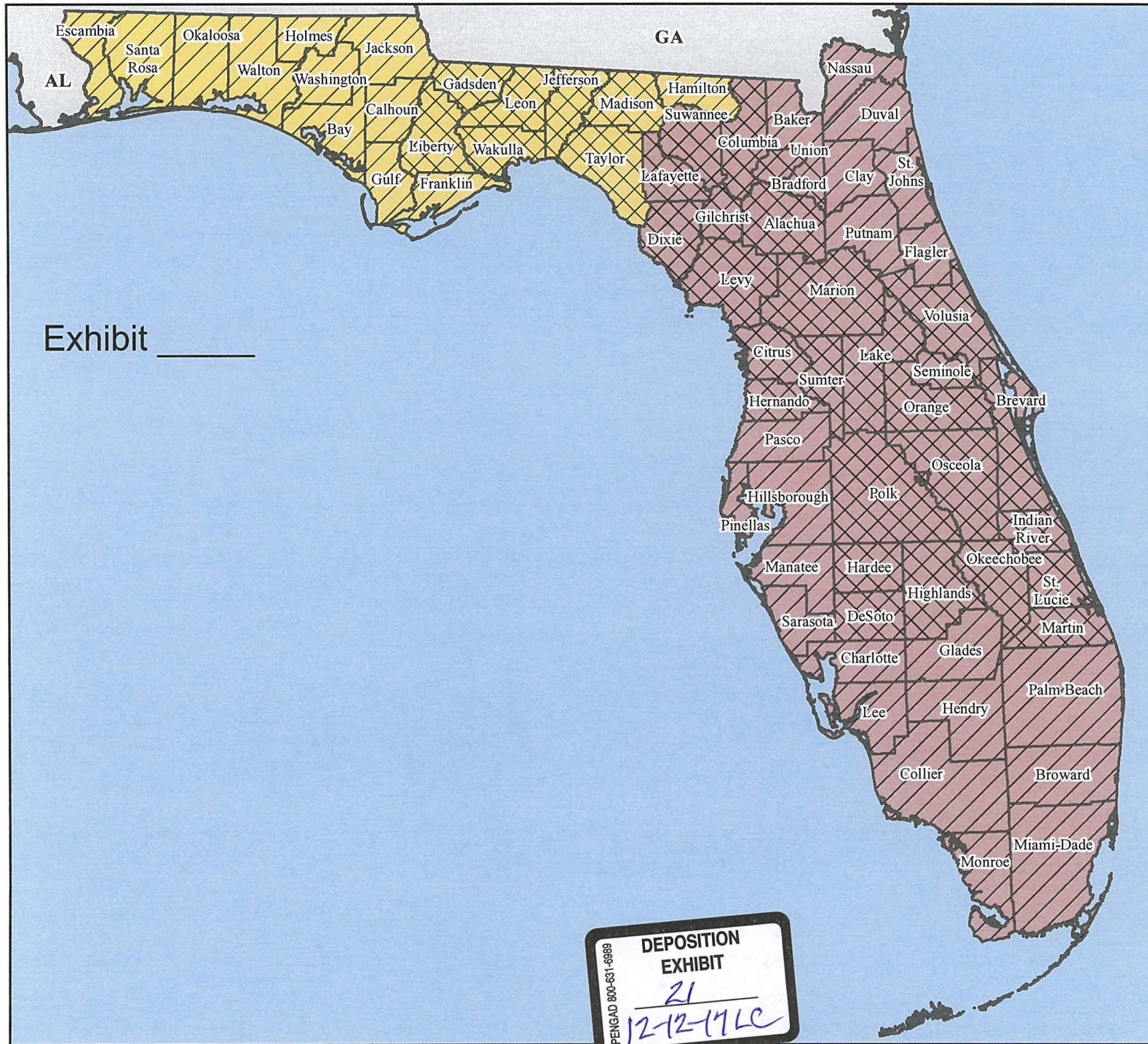


FEMA-4337-DR, Florida Disaster Declaration as of 10/12/2017







FEMA


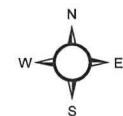


Data Layer/Map Description:
The types of assistance that have been designated for selected areas in the State of Florida.

All designated areas in the State of Florida are eligible to apply for assistance under the Hazard Mitigation Grant Program.

Designated Counties

-  Public Assistance (Categories A and B)
-  Individual Assistance and Public Assistance (Categories A and B)
-  Individual Assistance and Public Assistance (Categories A - G)
-  Public Assistance (Categories A - G)



Data Sources:
FEMA, ESRI;
Initial Declaration: 09/10/2017
Disaster Federal Registry Notice:
Amendment #12 - 10/11/2017
Datum: North American 1983
Projection: Lambert Conformal Conic

Exhibit _____

DEPOSITION
 EXHIBIT
21
 12-12-17 LC
 PENGAD 800-831-6989